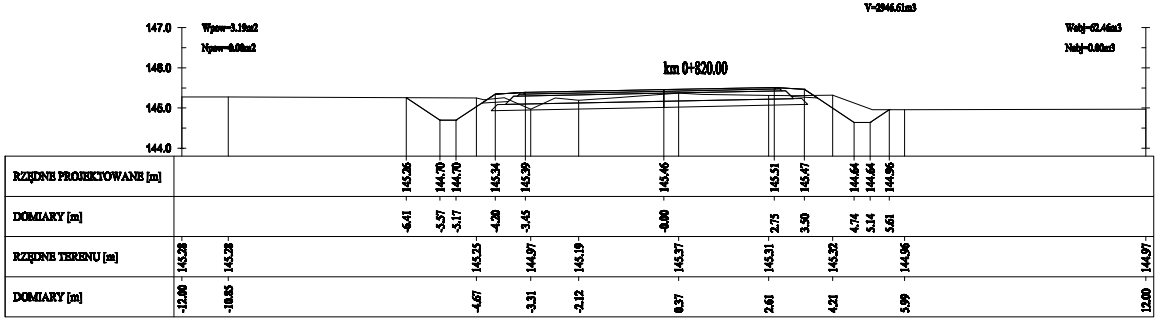
V=2946.61m3
147.0
146.0
145.0
144.0
Wpow=3.19m2
Npow=0.00m2
Wobj=62.46m3
Nobj=0.00m3
km 0+820.00
RZĘDNE PROJEKTOWANE [m]
145.26 144.70 144.70 145.34 145.39 145.46 145.51 145.47 144.64 144.64 144.96
DOMIARY [m]
-6.41 -5.57 -5.17 -4.20 -3.45 0.00 2.75 3.50 4.74 5.14 5.61
RZĘDNE TERENU [m]
145.28 145.28 145.25 144.97 145.19 145.37 145.31 145.32 144.96 144.97
DOMIARY [m]
-12.00 -10.85 -4.67 -3.31 -2.12 0.37 2.61 4.21 5.99 12.00

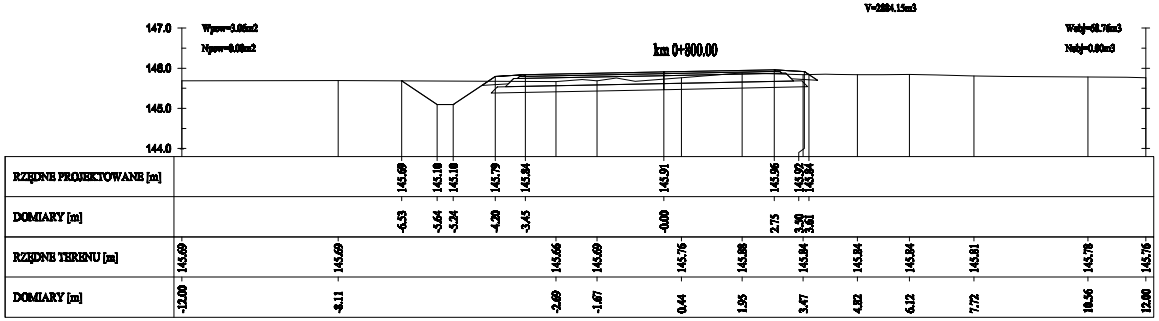
V=2884.15m3
147.0
146.0
145.0
144.0
Wpow=3.06m2
Npow=0.00m2
Wobj=68.76m3
Nobj=0.00m3
km 0+800.00
RZĘDNE PROJEKTOWANE [m]
145.69 145.10 145.10 145.79 145.84 145.91 145.96 145.92 145.84
DOMIARY [m]
-6.53 -5.64 -5.24 -4.20 -3.45 0.00 2.75 3.50 3.61
RZĘDNE TERENU [m]
145.69 145.69 145.66 145.69 145.76 145.88 145.84 145.84 145.84 145.81 145.78 145.76
DOMIARY [m]
-12.00 -8.11 -2.69 -1.67 0.44 1.95 3.47 4.82 6.12 7.72 10.56 12.00

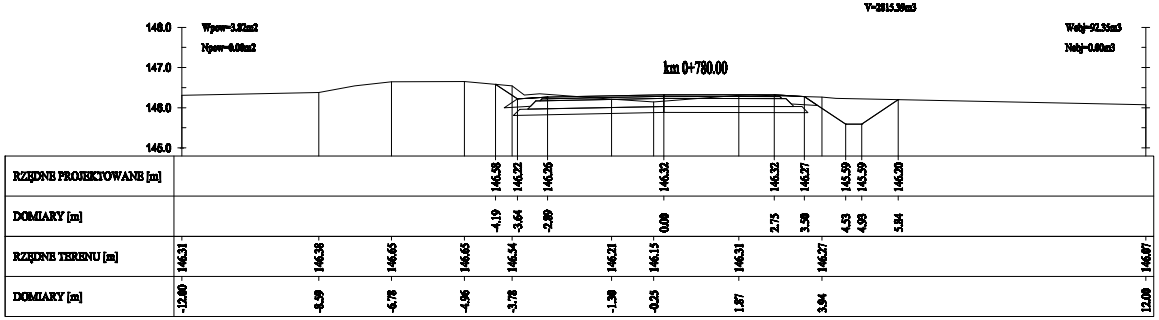
V=2815.39m3
148.0
147.0
146.0
145.0
Wpow=3.82m2
Npow=0.00m2
Wobj=92.35m3
Nobj=0.00m3
km 0+780.00
RZĘDNE PROJEKTOWANE [m]
146.58 146.22 146.26 146.32 146.32 146.27 145.59 145.59 146.20
DOMIARY [m]
-4.19 -3.64 -2.89 0.00 2.75 3.50 4.53 4.93 5.84
RZĘDNE TERENU [m]
146.31 146.38 146.65 146.65 146.54 146.21 146.15 146.31 146.27 146.07
DOMIARY [m]
-12.00 -8.59 -6.78 -4.96 -3.78 -1.30 -0.25 1.87 3.94 12.00

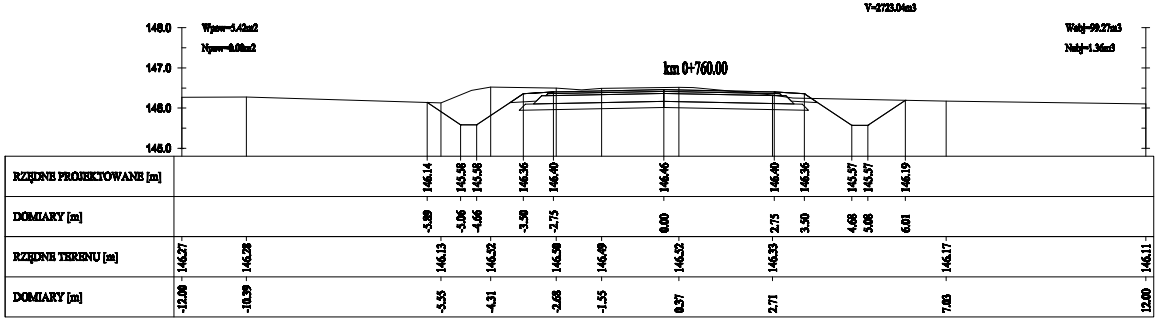
V=2723.04m3
148.0
147.0
146.0
145.0
Wpow=5.42m2
Npow=0.00m2
Wobj=99.27m3
Nobj=1.36m3
km 0+760.00
RZĘDNE PROJEKTOWANE [m]
146.14 145.58 145.58 146.36 146.40 146.46 146.40 146.36 145.57 145.57 146.19
DOMIARY [m]
-5.89 -5.06 -4.66 -3.50 -2.75 0.00 2.75 3.50 4.68 5.08 6.01
RZĘDNE TERENU [m]
146.27 146.28 146.13 146.52 146.50 146.49 146.52 146.33 146.17 146.11
DOMIARY [m]
-12.00 -10.39 -5.55 -4.31 -2.68 -1.55 0.37 2.71 7.83 12.00

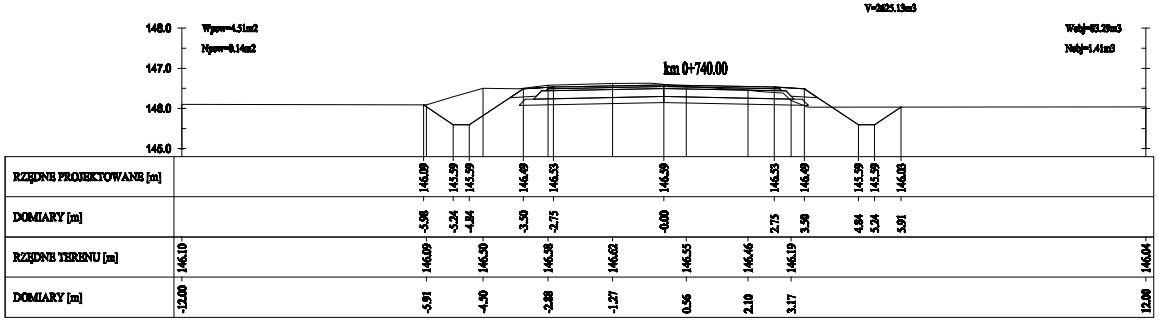
V=2625.13m3
148.0
147.0
146.0
145.0
Wpow=4.51m2
Npow=0.14m2
Wobj=83.29m3
Nobj=1.41m3
km 0+740.00
RZĘDNE PROJEKTOWANE [m]
146.09 145.59 145.59 146.49 146.53 146.59 146.53 146.49 145.59 145.59 146.03
DOMIARY [m]
-5.98 -5.24 -4.84 -3.50 -2.75 0.00 2.75 3.50 4.84 5.24 5.91
RZĘDNE TERENU [m]
146.10 146.09 146.50 146.58 146.62 146.55 146.46 146.19 146.04
DOMIARY [m]
-12.00 -5.91 -4.50 -2.88 -1.27 0.56 2.10 3.17 12.00

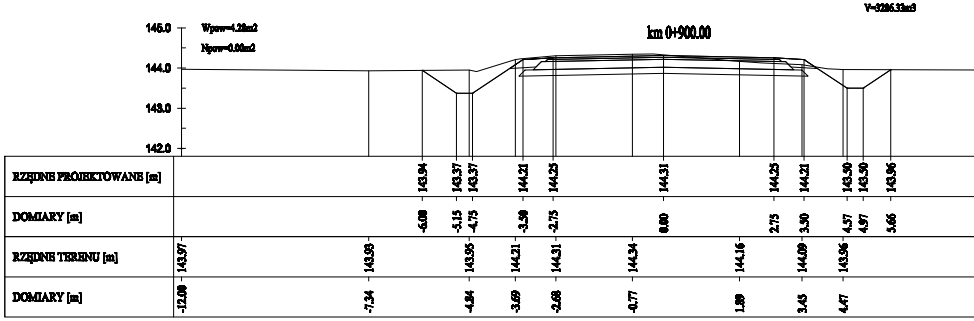
V=3286.33m3
145.0
144.0
143.0
142.0
Wpow=4.28m2
Npow=0.00m2
km 0+900.00
RZĘDNE PROJEKTOWANE [m]
143.94 143.37 143.37 144.21 144.25 144.31 144.25 144.21 143.50 143.50 143.96
DOMIARY [m]
-6.08 -5.15 -4.75 -3.50 -2.75 0.00 2.75 3.50 4.57 4.97 5.66
RZĘDNE TERENU [m]
143.97 143.93 143.95 144.21 144.31 144.34 144.16 144.09 143.96
DOMIARY [m]
-12.00 -7.34 -4.84 -3.69 -2.68 -0.77 1.89 3.45 4.47

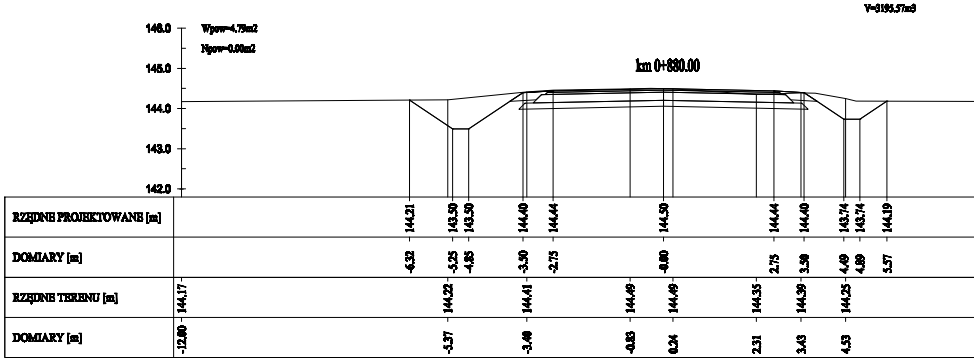
V=3195.57m3
146.0
145.0
144.0
143.0
142.0
Wpow=4.79m2
Npow=0.00m2
km 0+880.00
RZĘDNE PROJEKTOWANE [m]
144.21 143.50 143.50 144.40 144.44 144.50 144.44 144.40 143.74 143.74 144.19
DOMIARY [m]
-6.32 -5.25 -4.85 -3.50 -2.75 0.00 2.75 3.50 4.49 4.89 5.57
RZĘDNE TERENU [m]
144.17 144.22 144.41 144.49 144.49 144.35 144.39 144.25
DOMIARY [m]
-12.00 -5.37 -3.40 -0.83 0.24 2.31 3.43 4.53

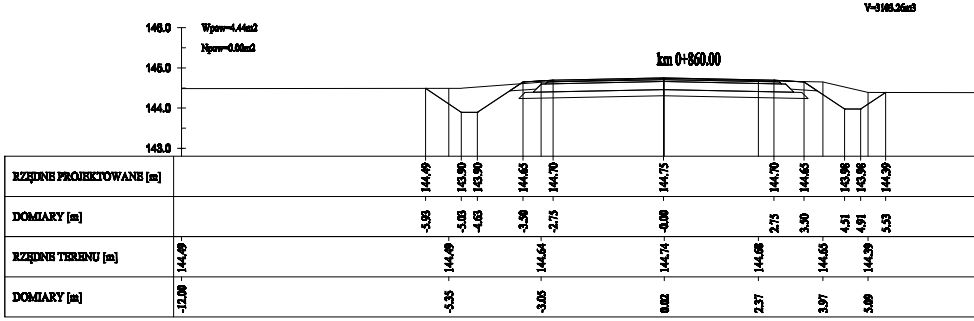
V=3108.26m3
146.0
145.0
144.0
143.0
Wpow=4.44m2
Npow=0.00m2
km 0+860.00
RZĘDNE PROJEKTOWANE [m]
144.49 143.90 143.90 144.65 144.70 144.75 144.70 144.65 143.98 143.98 144.39
DOMIARY [m]
-5.93 -5.03 -4.63 -3.50 -2.75 0.00 2.75 3.50 4.51 4.91 5.53
RZĘDNE TERENU [m]
144.49 144.49 144.64 144.74 144.68 144.63 144.39
DOMIARY [m]
-12.00 -5.35 -3.05 0.02 2.37 3.97 5.09

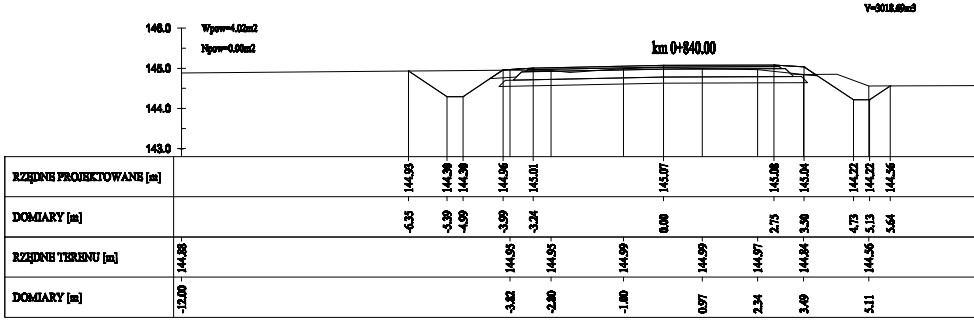
V=3018.69m3
146.0
145.0
144.0
143.0
Wpow=4.02m2
Npow=0.00m2
km 0+840.00
RZĘDNE PROJEKTOWANE [m]
144.93 144.30 144.30 144.96 145.01 145.07 145.08 145.04 144.22 144.22 144.56
DOMIARY [m]
-6.35 -5.39 -4.99 -3.99 -3.24 0.00 2.75 3.50 4.73 5.13 5.64
RZĘDNE TERENU [m]
144.88 144.95 144.95 144.99 144.99 144.97 144.84 144.56
DOMIARY [m]
-12.00 -3.82 -2.80 -1.80 0.97 2.34 3.49 5.11

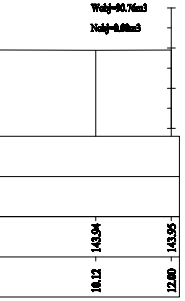
Wobj=80.76m3
Nobj=0.00m3
143.94
143.95
10.12
12.00


Wobj=92.31m3
Nobj=0.00m3
144.18
144.17
9.52
12.00

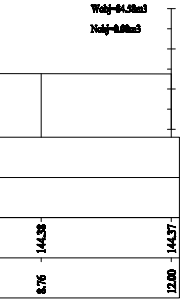
Wobj=84.58m3
Nobj=0.00m3
144.38
144.37
8.76
12.00

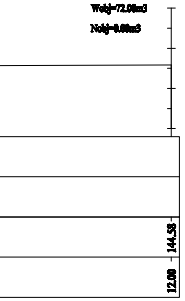
Wobj=72.08m3
Nobj=0.00m3
144.58
12.00

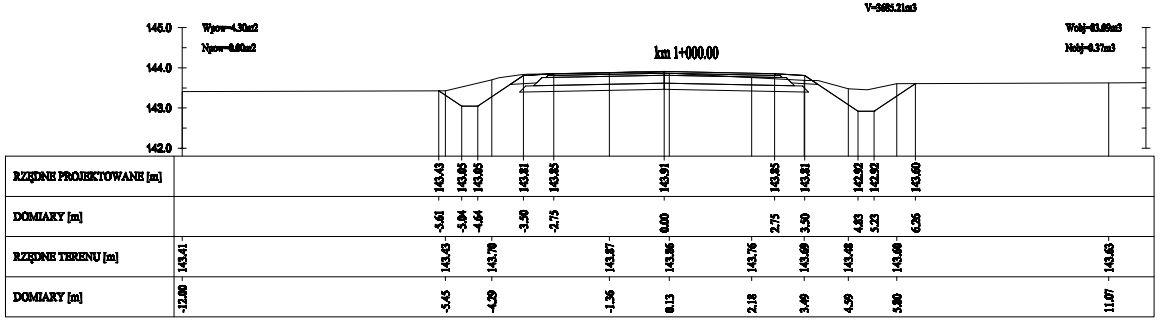
V=3685.21m3
145.0
144.0
143.0
142.0
Wpow=4.30m2
Npow=0.00m2
km 1+000.00
Wobj=83.89m3
Nobj=0.37m3
RZĘDNE PROJEKTOWANE [m]
143.43 143.05 143.05 143.81 143.85 143.91 143.85 143.81 142.92 142.92 143.60
DOMIARY [m]
-5.61 -5.04 -4.64 -3.50 -2.75 0.00 2.75 3.50 4.83 5.23 6.26
RZĘDNE TERENU [m]
143.41 143.43 143.70 143.87 143.86 143.76 143.69 143.48 143.60 143.63
DOMIARY [m]
-12.00 -5.45 -4.39 -1.36 0.13 2.18 3.49 4.59 5.90 11.07

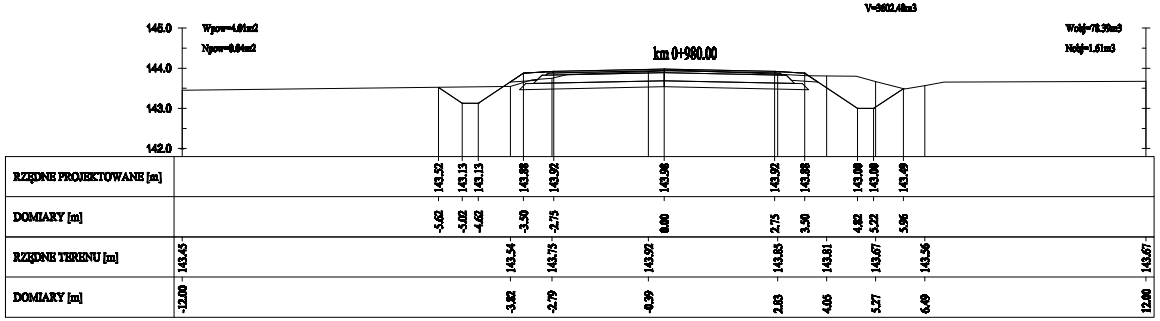
V=3602.48m3
145.0
144.0
143.0
142.0
Wpow=4.01m2
Npow=0.04m2
km 0+980.00
Wobj=78.39m3
Nobj=1.61m3
RZĘDNE PROJEKTOWANE [m]
143.52 143.13 143.13 143.88 143.92 143.98 143.92 143.88 143.00 143.00 143.49
DOMIARY [m]
-5.62 -5.02 -4.62 -3.50 -2.75 0.00 2.75 3.50 4.82 5.22 5.96
RZĘDNE TERENU [m]
143.45 143.54 143.75 143.92 143.85 143.81 143.67 143.56 143.67
DOMIARY [m]
-12.00 -3.82 -2.79 -0.39 2.83 4.05 5.27 6.49 12.00

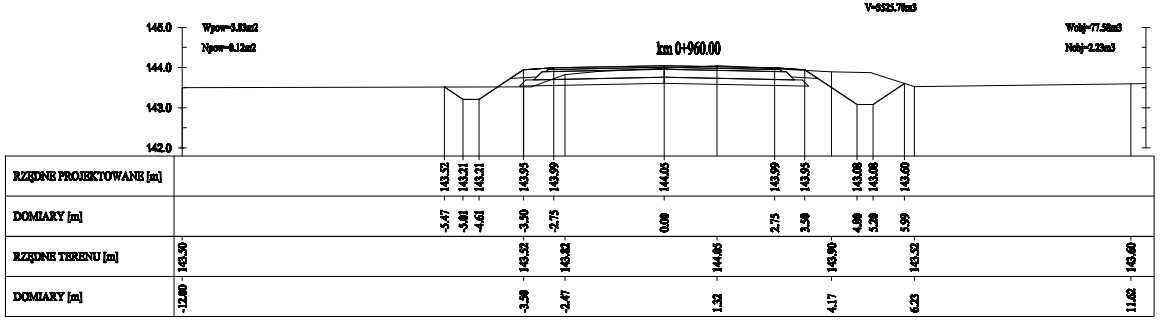
V=3525.70m3
145.0
144.0
143.0
142.0
Wpow=3.83m2
Npow=0.12m2
km 0+960.00
Wobj=77.50m3
Nobj=2.23m3
RZĘDNE PROJEKTOWANE [m]
143.52 143.21 143.21 143.95 143.99 144.05 143.99 143.95 143.08 143.08 143.60
DOMIARY [m]
-5.47 -5.01 -4.61 -3.50 -2.75 0.00 2.75 3.50 4.80 5.20 5.99
RZĘDNE TERENU [m]
143.50 143.52 143.82 144.05 143.90 143.52 143.60
DOMIARY [m]
-12.00 -3.50 -2.47 1.32 4.17 6.23 11.62

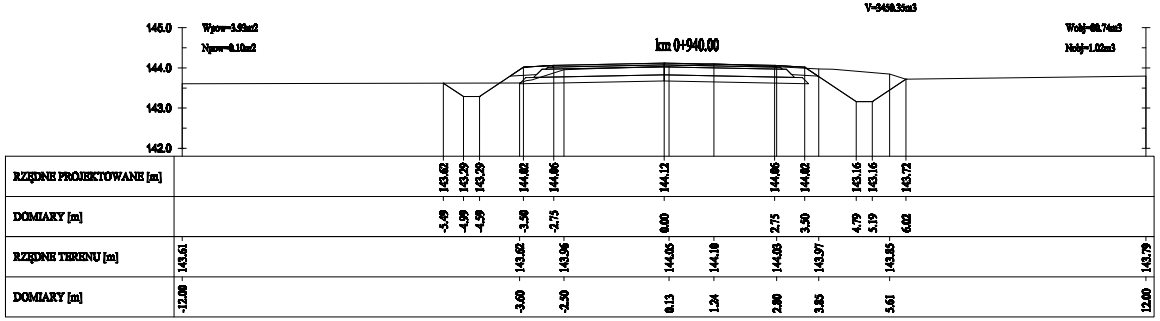
V=3450.35m3
145.0
144.0
143.0
142.0
Wpow=3.93m2
Npow=0.10m2
km 0+940.00
Wobj=80.74m3
Nobj=1.02m3
RZĘDNE PROJEKTOWANE [m]
143.62 143.29 143.29 144.02 144.06 144.12 144.06 144.02 143.16 143.16 143.72
DOMIARY [m]
-5.49 -4.99 -4.59 -3.50 -2.75 0.00 2.75 3.50 4.79 5.19 6.02
RZĘDNE TERENU [m]
143.61 143.92 143.96 144.05 144.10 144.03 143.97 143.85 143.79
DOMIARY [m]
-12.00 -3.60 -2.50 0.13 1.24 2.80 3.83 5.61 12.00

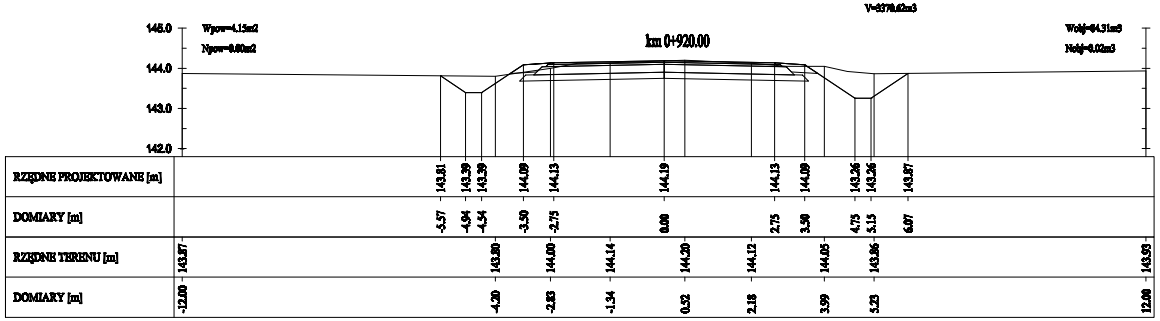
V=3370.62m3
145.0
144.0
143.0
142.0
Wpow=4.15m2
Npow=0.00m2
km 0+920.00
Wobj=84.31m3
Nobj=0.02m3
RZĘDNE PROJEKTOWANE [m]
143.81 143.39 143.39 144.09 144.13 144.19 144.13 144.09 143.26 143.26 143.87
DOMIARY [m]
-5.57 -4.94 -4.54 -3.50 -2.75 0.00 2.75 3.50 4.75 5.15 6.07
RZĘDNE TERENU [m]
143.87 143.80 144.00 144.14 144.20 144.12 144.05 143.86 143.93
DOMIARY [m]
-12.00 -4.20 -2.83 -1.34 0.52 2.18 3.99 5.23 12.00

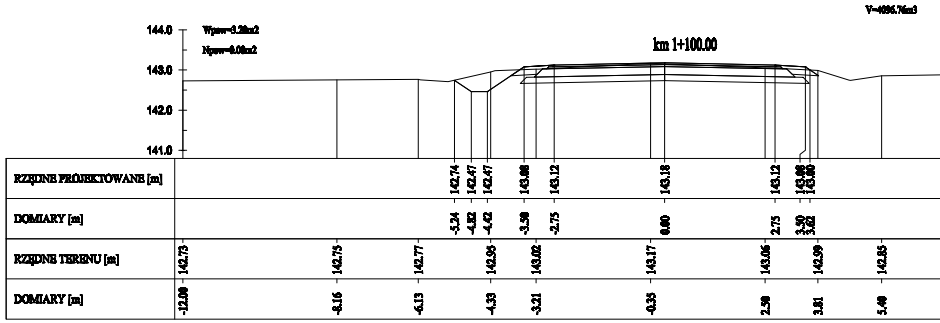
V=4096.76m3
144.0
143.0
142.0
141.0
Wpow=3.38m2
Npow=0.00m2
km 1+100.00
RZĘDNE PROJEKTOWANE [m]
142.74 142.47 142.47 143.08 143.12 143.18 143.12 143.08 143.00
DOMIARY [m]
-5.34 -4.82 -4.42 -3.50 -2.75 0.00 2.75 3.50 3.62
RZĘDNE TERENU [m]
142.73 142.75 142.77 142.95 143.02 143.17 143.06 142.99 142.85
DOMIARY [m]
-12.00 -8.16 -6.13 -4.33 -3.21 -0.35 2.50 3.81 5.40

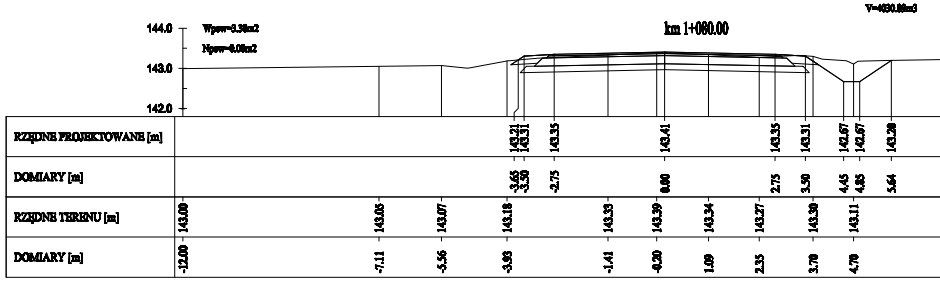
V=4030.80m3
144.0
143.0
142.0
Wpow=3.30m2
Npow=0.00m2
km 1+080.00
RZĘDNE PROJEKTOWANE [m]
143.21 143.31 143.35 143.41 143.35 143.31 142.67 142.67 143.28
DOMIARY [m]
-3.65 -3.50 -2.75 0.00 2.75 3.50 4.45 4.85 5.64
RZĘDNE TERENU [m]
143.00 143.05 143.07 143.18 143.33 143.39 143.34 143.27 143.30 143.11
DOMIARY [m]
-12.00 -7.11 -5.56 -3.93 -1.41 -0.20 1.09 2.35 3.70 4.70

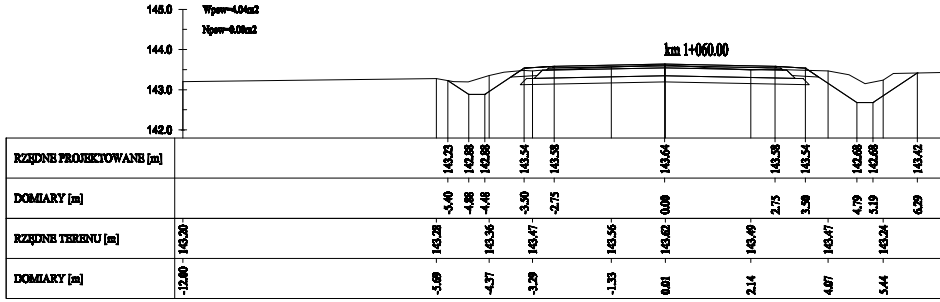
V=3956.67m3
145.0
144.0
143.0
142.0
Wpow=4.04m2
Npow=0.00m2
km 1+060.00
RZĘDNE PROJEKTOWANE [m]
143.23 142.88 142.88 143.54 143.58 143.64 143.58 143.54 142.68 142.68 143.42
DOMIARY [m]
-5.40 -4.88 -4.48 -3.50 -2.75 0.00 2.75 3.50 4.79 5.19 6.29
RZĘDNE TERENU [m]
143.20 143.28 143.36 143.47 143.56 143.62 143.49 143.47 143.24
DOMIARY [m]
-12.00 -5.69 -4.37 -3.29 -1.33 0.01 2.14 4.07 5.44

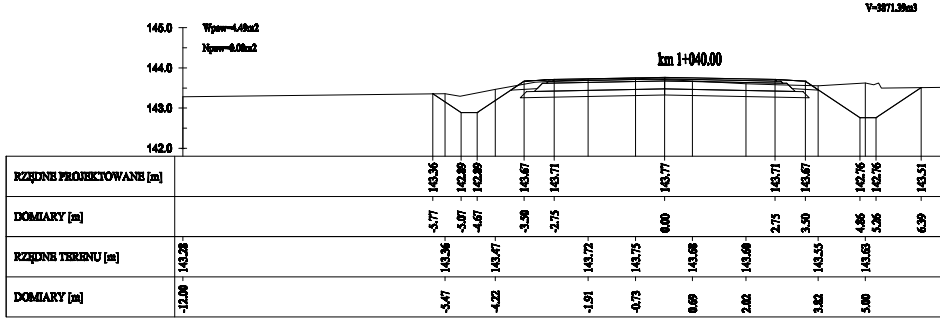
V=3871.39m3
145.0
144.0
143.0
142.0
Wpow=4.49m2
Npow=0.00m2
km 1+040.00
RZĘDNE PROJEKTOWANE [m]
143.36 142.89 142.89 143.67 143.71 143.77 143.71 143.67 142.76 142.76 143.51
DOMIARY [m]
-5.77 -5.07 -4.67 -3.50 -2.75 0.00 2.75 3.50 4.86 5.26 6.39
RZĘDNE TERENU [m]
143.28 143.36 143.47 143.72 143.75 143.68 143.60 143.53 143.63
DOMIARY [m]
-12.00 -5.47 -4.22 -1.91 -0.73 0.69 2.02 3.82 5.00

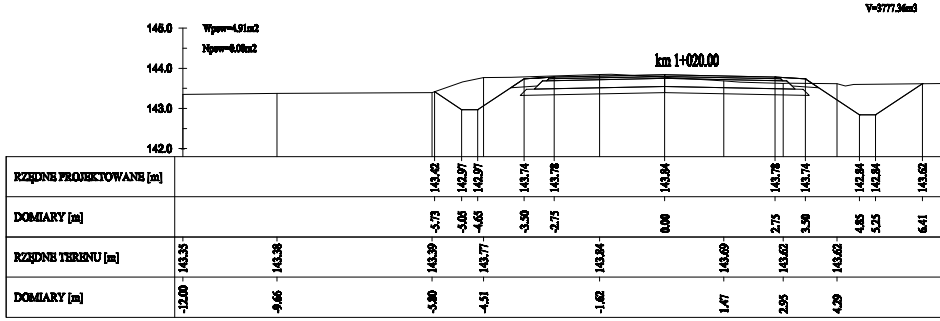
V=3777.34m3
145.0
144.0
143.0
142.0
Wpow=4.91m2
Npow=0.00m2
km 1+020.00
RZĘDNE PROJEKTOWANE [m]
143.42 142.97 142.97 143.74 143.78 143.84 143.78 143.74 142.84 142.84 143.62
DOMIARY [m]
-5.73 -5.08 -4.68 -3.50 -2.75 0.00 2.75 3.50 4.85 5.25 6.41
RZĘDNE TERENU [m]
143.35 143.38 143.39 143.77 143.84 143.69 143.62 143.62
DOMIARY [m]
-12.00 -9.66 -5.80 -4.51 -1.82 1.47 2.95 4.29

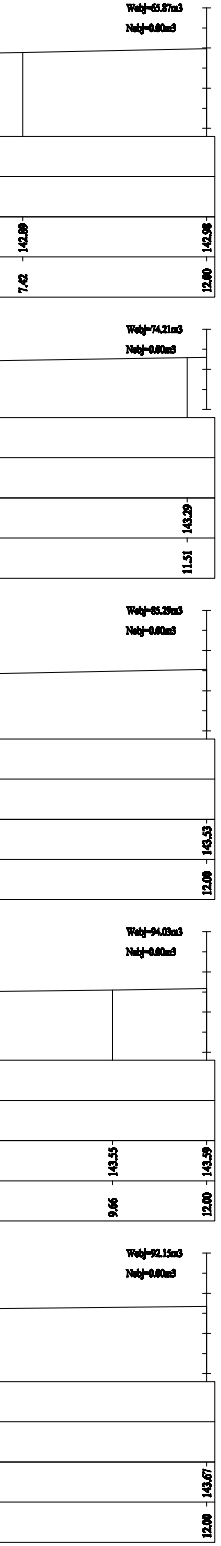
Wobj=65.87m3
Nobj=0.00m3
142.09
142.98
7.42
12.00
Wobj=74.21m3
Nobj=0.00m3
143.29
11.51
Wobj=85.29m3
Nobj=0.00m3
143.53
12.00
Wobj=94.03m3
Nobj=0.00m3
143.55
143.59
9.66
12.00
Wobj=92.15m3
Nobj=0.00m3
143.67
12.00

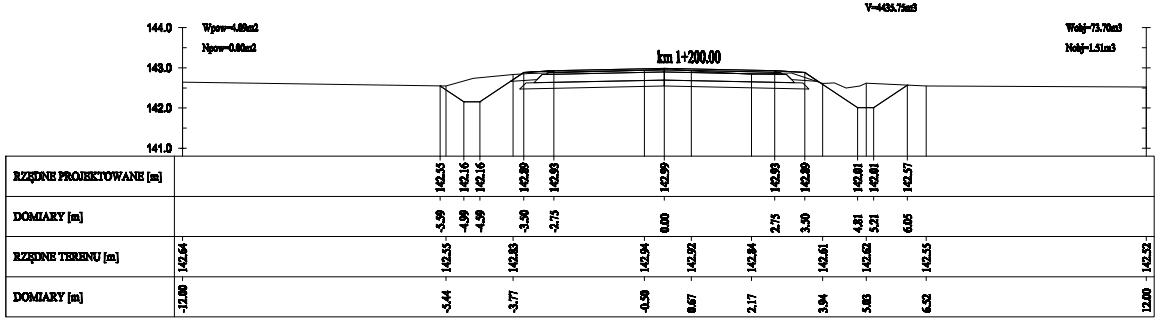
V=4435.75m3
144.0
143.0
142.0
141.0
Wpow=4.09m2
Npow=0.00m2
km 1+200.00
Wobj=73.70m3
Nobj=1.51m3
RZĘDNE PROJEKTOWANE [m]
142.55 142.16 142.16 142.89 142.93 142.99 142.93 142.89 142.01 142.01 142.57
DOMIARY [m]
-5.59 -4.99 -4.59 -3.50 -2.75 0.00 2.75 3.50 4.81 5.21 6.05
RZĘDNE TERENU [m]
142.64 142.55 142.83 142.94 142.92 142.84 142.61 142.62 142.55 142.52
DOMIARY [m]
-12.00 -5.44 -3.77 -0.50 0.67 2.17 3.94 5.83 6.52 12.00

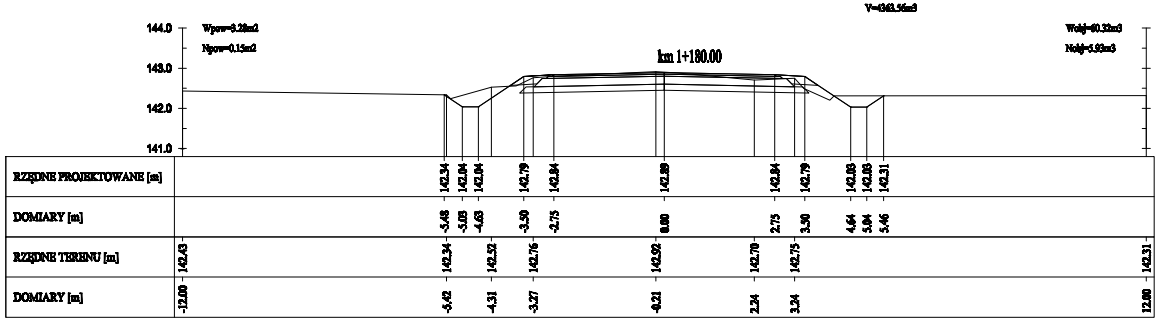
V=4343.56m3
144.0
143.0
142.0
141.0
Wpow=3.28m2
Npow=0.15m2
km 1+180.00
Wobj=60.32m3
Nobj=5.93m3
RZĘDNE PROJEKTOWANE [m]
142.34 142.04 142.04 142.79 142.84 142.89 142.84 142.79 142.03 142.03 142.31
DOMIARY [m]
-5.48 -5.03 -4.63 -3.50 -2.75 0.00 2.75 3.50 4.64 5.04 5.46
RZĘDNE TERENU [m]
142.43 142.34 142.52 142.76 142.92 142.70 142.75 142.31
DOMIARY [m]
-12.00 -5.42 -4.31 -3.27 -0.21 2.24 3.24 12.00

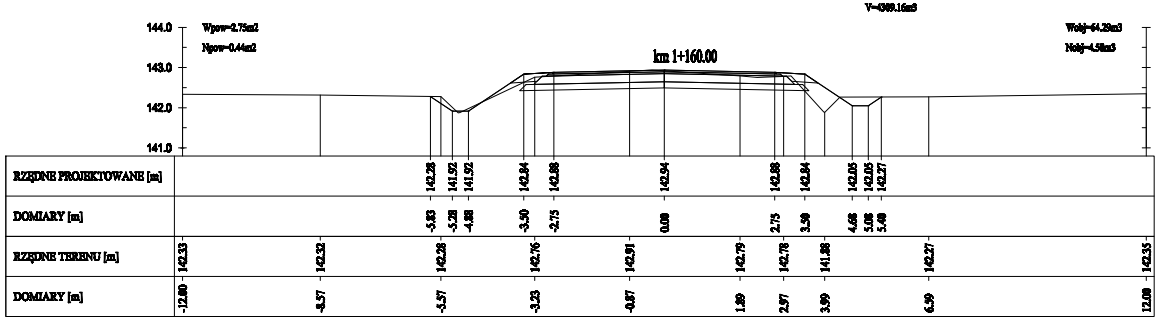
V=4369.16m3
144.0
143.0
142.0
141.0
Wpow=2.75m2
Npow=0.44m2
km 1+160.00
Wobj=64.29m3
Nobj=4.58m3
RZĘDNE PROJEKTOWANE [m]
142.28 141.92 141.92 142.84 142.88 142.94 142.88 142.84 142.05 142.05 142.27
DOMIARY [m]
-5.83 -5.28 -4.88 -3.50 -2.75 0.00 2.75 3.50 4.68 5.08 5.48
RZĘDNE TERENU [m]
142.33 142.32 142.28 142.76 142.91 142.79 142.78 141.88 142.27 142.35
DOMIARY [m]
-12.00 -8.57 -5.57 -3.23 -0.87 1.89 2.97 3.99 6.59 12.00

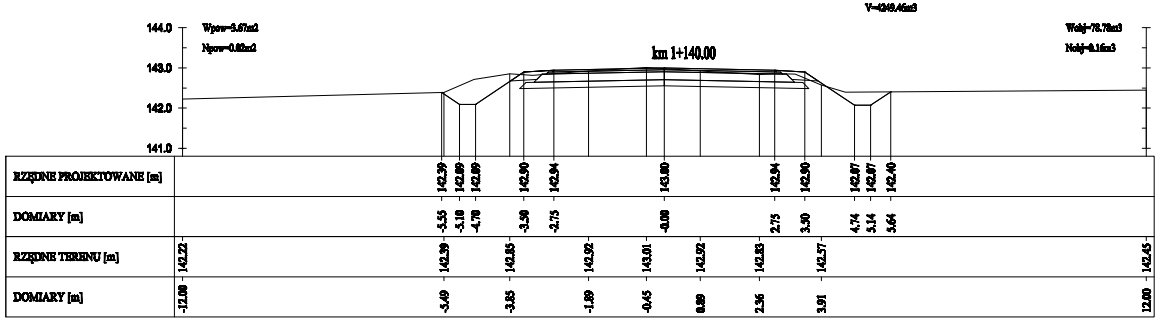
V=4249.46m3
144.0
143.0
142.0
141.0
Wpow=3.67m2
Npow=0.02m2
km 1+140.00
Wobj=78.78m3
Nobj=0.16m3
RZĘDNE PROJEKTOWANE [m]
142.39 142.09 142.09 142.90 142.94 143.00 142.94 142.90 142.07 142.07 142.40
DOMIARY [m]
-5.55 -5.10 -4.70 -3.50 -2.75 0.00 2.75 3.50 4.74 5.14 5.64
RZĘDNE TERENU [m]
142.22 142.39 142.85 142.92 143.01 142.92 142.83 142.57 142.45
DOMIARY [m]
-12.00 -5.49 -3.85 -1.89 -0.45 0.89 2.36 3.91 12.00

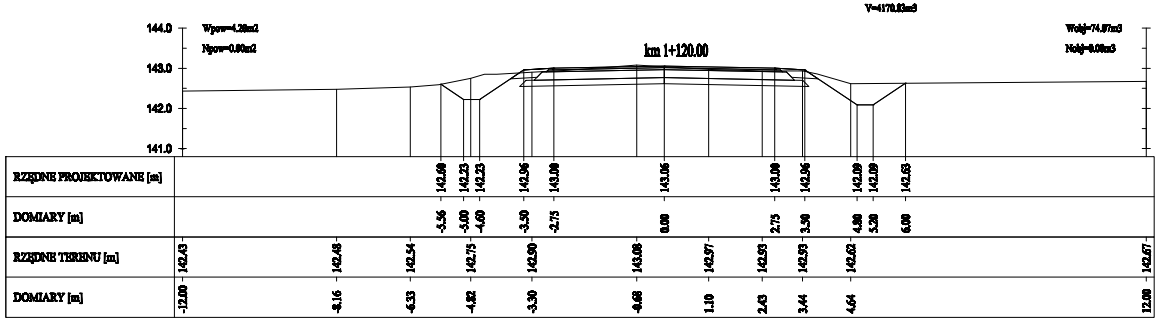
V=4170.83m3
144.0
143.0
142.0
141.0
Wpow=4.20m2
Npow=0.00m2
km 1+120.00
Wobj=74.87m3
Nobj=0.08m3
RZĘDNE PROJEKTOWANE [m]
142.60 142.23 142.23 142.96 143.00 143.06 143.00 142.96 142.09 142.09 142.63
DOMIARY [m]
-5.56 -5.00 -4.60 -3.50 -2.75 0.00 2.75 3.50 4.80 5.20 6.00
RZĘDNE TERENU [m]
142.43 142.48 142.54 142.75 142.90 143.08 142.97 142.93 142.93 142.62 142.67
DOMIARY [m]
-12.00 -8.16 -6.33 -4.82 -3.30 -0.68 1.10 2.43 3.44 4.64 12.00

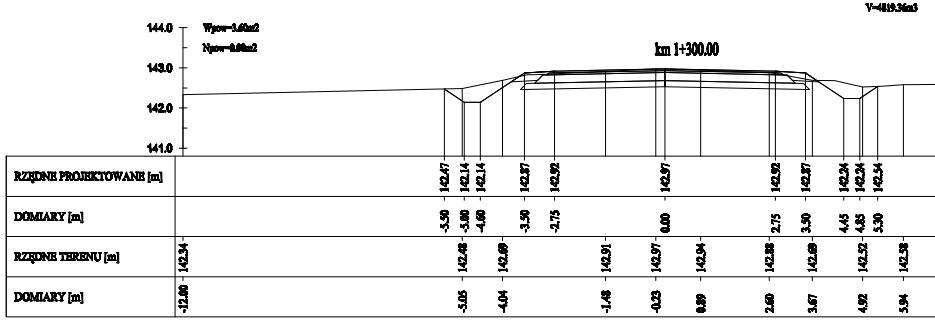
V=4819.36m3
144.0
143.0
142.0
141.0
Wpow=3.60m2
Npow=0.00m2
km 1+300.00
RZĘDNE PROJEKTOWANE [m]
142.47 142.14 142.14 142.87 142.92 142.97 142.92 142.87 142.24 142.24 142.54
DOMIARY [m]
-5.50 -5.00 -4.60 -3.50 -2.75 0.00 2.75 3.50 4.45 4.85 5.30
RZĘDNE TERENU [m]
142.34 142.48 142.69 142.91 142.97 142.94 142.88 142.69 142.52 142.58
DOMIARY [m]
-12.00 -5.05 -4.04 -1.48 -0.23 0.89 2.60 3.67 4.92 5.94

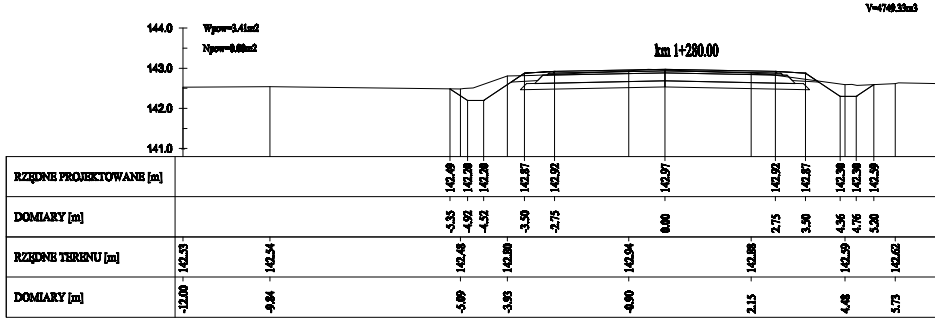
V=4749.33m3
144.0
143.0
142.0
141.0
Wpow=3.41m2
Npow=0.00m2
km 1+280.00
RZĘDNE PROJEKTOWANE [m]
142.49 142.20 142.20 142.87 142.92 142.97 142.92 142.87 142.30 142.30 142.59
DOMIARY [m]
-5.35 -4.92 -4.52 -3.50 -2.75 0.00 2.75 3.50 4.36 4.76 5.20
RZĘDNE TERENU [m]
142.53 142.54 142.48 142.80 142.94 142.88 142.59 142.62
DOMIARY [m]
-12.00 -9.84 -5.89 -3.93 -0.90 2.15 4.48 5.73

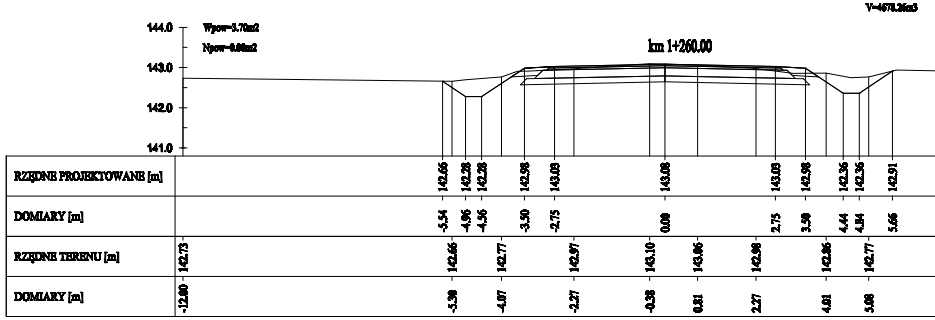
V=4678.26m3
144.0
143.0
142.0
141.0
Wpow=3.70m2
Npow=0.00m2
km 1+260.00
RZĘDNE PROJEKTOWANE [m]
142.66 142.28 142.28 142.98 143.03 143.08 143.03 142.98 142.36 142.36 142.91
DOMIARY [m]
-5.54 -4.96 -4.56 -3.50 -2.75 0.00 2.75 3.50 4.44 4.84 5.66
RZĘDNE TERENU [m]
142.73 142.66 142.77 142.97 143.10 143.06 142.98 142.86 142.77
DOMIARY [m]
-12.00 -5.50 -4.07 -2.27 -0.38 0.81 2.27 4.01 5.08

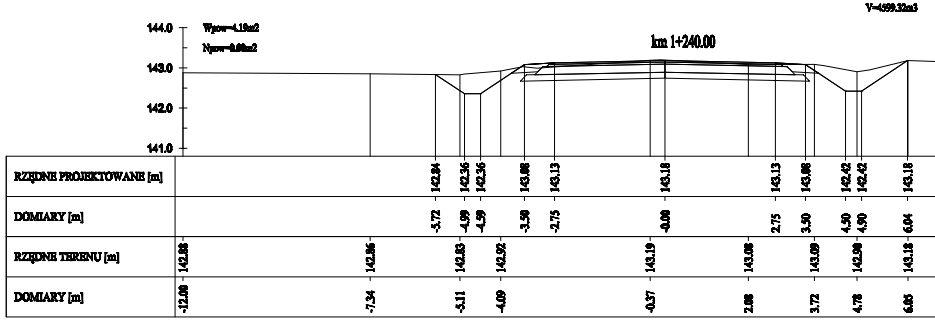
V=4599.32m3
144.0
143.0
142.0
141.0
Wpow=4.19m2
Npow=0.00m2
km 1+240.00
RZĘDNE PROJEKTOWANE [m]
142.84 142.36 142.36 143.08 143.13 143.18 143.13 143.08 142.42 142.42 143.18
DOMIARY [m]
-5.72 -4.99 -4.59 -3.50 -2.75 0.00 2.75 3.50 4.50 4.90 6.04
RZĘDNE TERENU [m]
142.88 142.86 142.83 142.92 143.19 143.08 143.09 142.98 143.18
DOMIARY [m]
-12.00 -7.34 -5.11 -4.09 -0.37 2.08 3.72 4.78 6.06

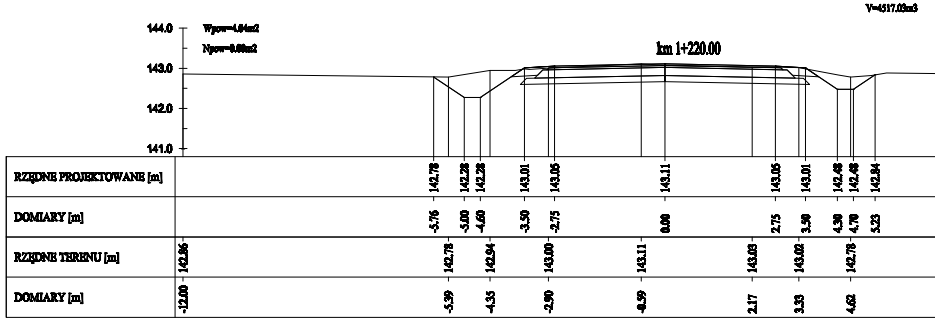
V=4517.03m3
144.0
143.0
142.0
141.0
Wpow=4.04m2
Npow=0.00m2
km 1+220.00
RZĘDNE PROJEKTOWANE [m]
142.78 142.28 142.28 143.01 143.05 143.11 143.05 143.01 142.48 142.48 142.84
DOMIARY [m]
-5.76 -5.00 -4.60 -3.50 -2.75 0.00 2.75 3.50 4.30 4.70 5.23
RZĘDNE TERENU [m]
142.86 142.78 142.94 143.00 143.11 143.03 143.02 142.78
DOMIARY [m]
-12.00 -5.39 -4.35 -2.90 -0.59 2.17 3.33 4.62


km 1+400.00
km 1+380.00
km 1+360.00
km 1+340.00
km 1+320.00
km 1+500.00
km 1+480.00
km 1+460.00
km 1+440.00
km 1+420.00
RZĘDNE PROJEKTOWANE [m]
DOMIARY [m]
RZĘDNE TERENU [m]
DOMIARY [m]

OBIEKT : Rozbudowa drogi gminnej Gadomiec Chrzczany - Gadomiec Miłocięta wraz z rozbudową odcinka drogi gminnej Krzynowłoga Wielka - Dąbrowa - Łazy i rozbudową odcinka drogi gminnej Bogdany Wielkie - Rapaty Sulimy - Łazy

STADIUM : PW

INWESTOR : Burmistrz Miasta i Gminy Chorzele
ul. Stanisława Komosińskiego 1
06-330 Chorzele

BRANŻA: DROGOWA

SKALA 1 :100

Nazwa rysunku:

Przekroje poprzeczne (etap1)

RYS. NR 7B

WARSZAWA, 06.2019r.

Projektant, branża drogowa: mgr inż Tomasz Kowieszko
UPR. PROJ. w spec. drogowej NR MAZ/0027/POOD/14

Sprawdzający, branża drogowa: mgr inż Łukasz Wandzel
UPR. PROJ. w spec. drogowej NR SLK/3468/POOD/10